

376  
 Exon<sup>d</sup> State of Kentucky  
 In the County of <sup>3<sup>rd</sup></sup> Pulaski I William Fox Clerk of the County Court for the County aforesaid do certify that this Deed from Samuel P. Langdon to David R. Langdon was this day produced to me in my Office properly certified for Record whereupon said Deed together with the ~~the~~ Certificate and the several Certificates thereon have been duly admitted to Record in my Office given under my hand this 31<sup>st</sup> day of May 1842  
 Will Fox Clerk

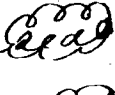
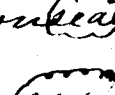

Langdon's  
 to } Deed  
 Colyer  
 This Indenture of Bargain sale and conveyance made and entered into this 31<sup>st</sup> day of May 1842 by and between David R. Langdon Esquire Langdon and John Langdon of the County of Pulaski and State of Kentucky of the one part and John Colyer of the County and State aforesaid of the other part, Witnesseth, that for and in consideration of the sum of seven hundred & fifty Dollars in hand paid by the <sup>d</sup> John Colyer the said David R. Langdon and John Langdon hath this day sold unto the said John Colyer two certain Tracts of Land lying and being in the County of Pulaski and State aforesaid on the waters of Pitmans Creek both tracts containing by survey 500 acres, the first tract containing 100 acres and bounded as follows (to wit) Beginning on a Sugar tree White Oak and Beech marked H and standing on the Bank of Pitmans Creek thence N 71. East running up said Creek one hundred and twenty poles, thence North twenty four East twenty six poles, North fifty East twenty

577-

four poles, North Eighty two East forty seven  
poles, North seventy East sixteen poles, North  
thirty four East ten poles, North Eighty three west  
forty six poles South, seventy seven west fifty  
four poles South sixty west twenty six poles,  
North thirty nine West twenty four poles to a  
Black Walnut, Corner to Jesse Richardson standing  
on said creek, thence with said Richardson's line  
leaving the creek South forty West seventy six poles  
to two Sugar trees and Black Walnut, thence North  
fifty Eight West <sup>Eighty three</sup> one hundred and eight poles  
to a White Oak, thence South forty five West  
one hundred and fifteen poles to a stake, thence  
south Eighty six East one hundred and fifty  
five poles to the Beginning - The second tract  
Containing by survey 100 acres and bounded as  
followeth (to wit) Beginning on a Sugar tree and  
White Oak at a Spring, a corner of Langdon's former  
Tract of land, thence South sixteen 06 poles to a  
Sycamore at the Bank of Putnam's creek, thence  
down the creek with its meanders 168 117 poles  
to a White Walnut, thence N. 63 2 poles to a Gum  
and Poplar on the Bank of said creek, thence 80  
Nest 83 poles to a White Oak and poplar, thence 7  
N 20 poles to a Poplar and Chestnut, thence 87 6 Nest  
104 poles to a White Oak, thence 86 0 95 poles to  
the Beginning - Being the same tracts of land  
that succeeded from the Estate of John Langdon  
Dec'd to David N. Samuel P. and John S. Langdon

578

and the said David R Langdon has a Right to  
 Samuel P Langdon's part of said Land and  
 also sells and Conveys it in this Deed to  
 said John Colyer, the said David R Langdon  
 John S Langdon and Susanah Langdon  
 doth warrant the title to said tract of  
 land to said Colyer against the claim  
 of themselves their Heirs or any other person  
 whomsoever, the said Susanah Langdon  
 having Dower allotted her in said Land  
 as the Land of her Husband, John Langdon  
 Estate, hereby relinquishes all title and  
 right to Dower in said Land afo<sup>re</sup> to said  
 John Colyer. In Testimony whereof the said  
 David R Langdon Susanah Langdon and  
 John S Langdon, hath herewith set their hands  
 and affixed their seals, the day and date  
 above written.

David R Langdon   
 Susanah <sup>ph</sup> Langdon   
 mark  
 John S. Langdon 

Exam<sup>d</sup> &  
 Sec<sup>y</sup>

State of Kentucky Pulaski County sc<sup>t</sup>.  
 I William Foss Clerk of the County Court  
 for the County aforesaid do Certify that this  
 Deed from David R Langdon, Susanah  
 Langdon and John S Langdon to John Colyer  
 was this day produced to me in my Office  
 and acknowledged by the said David R,  
 Susanah, and John S. Langdon to be their act  
 and Deed. Whereupon said Deed together  
 with this Certificate hath been duly admitted  
 to record in my office this <sup>31<sup>st</sup></sup> day of May 1842  
 Wm Foss Clerk